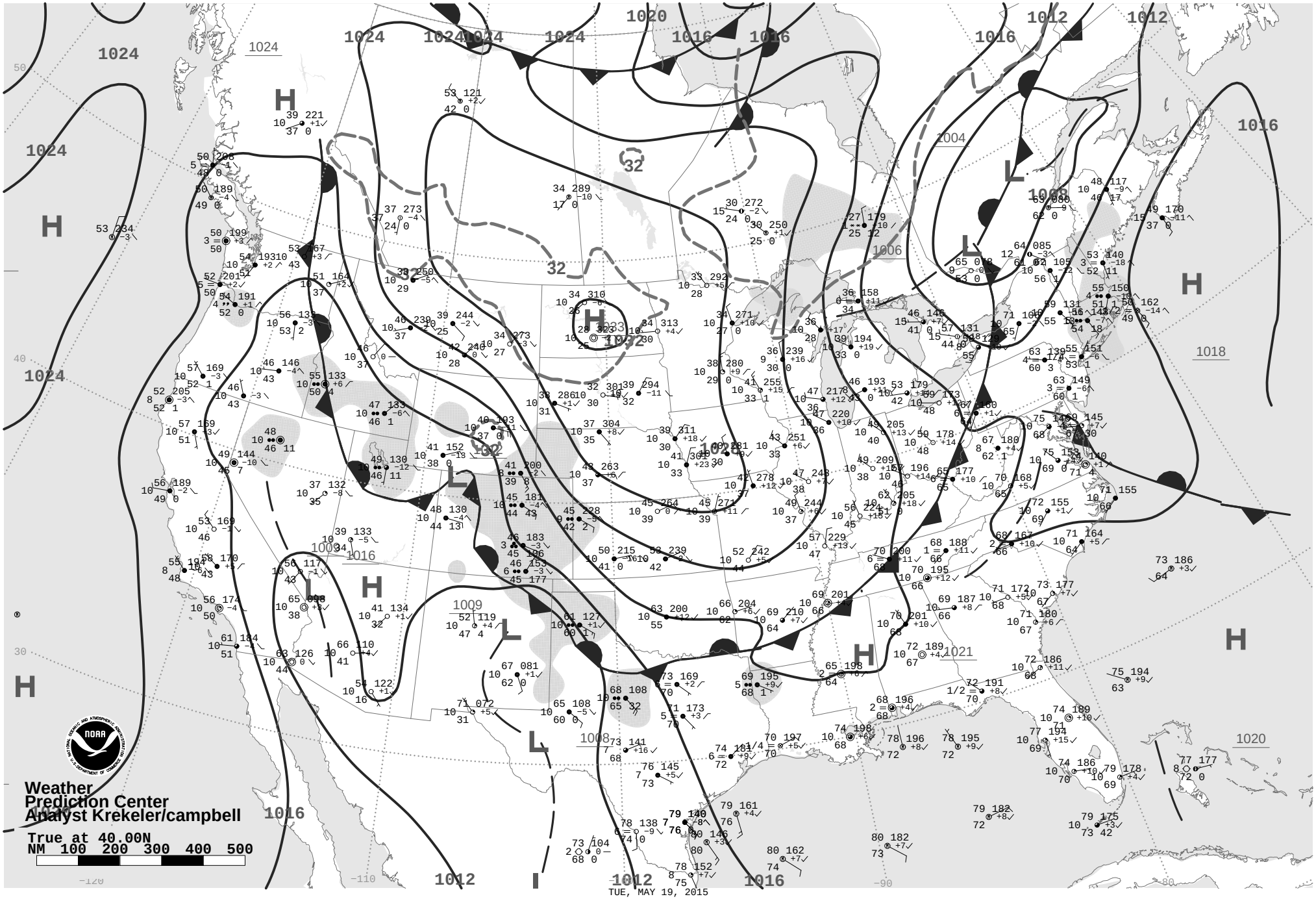

Surface Weather Map and Station Weather at 7:00 A.M. E.S.T.

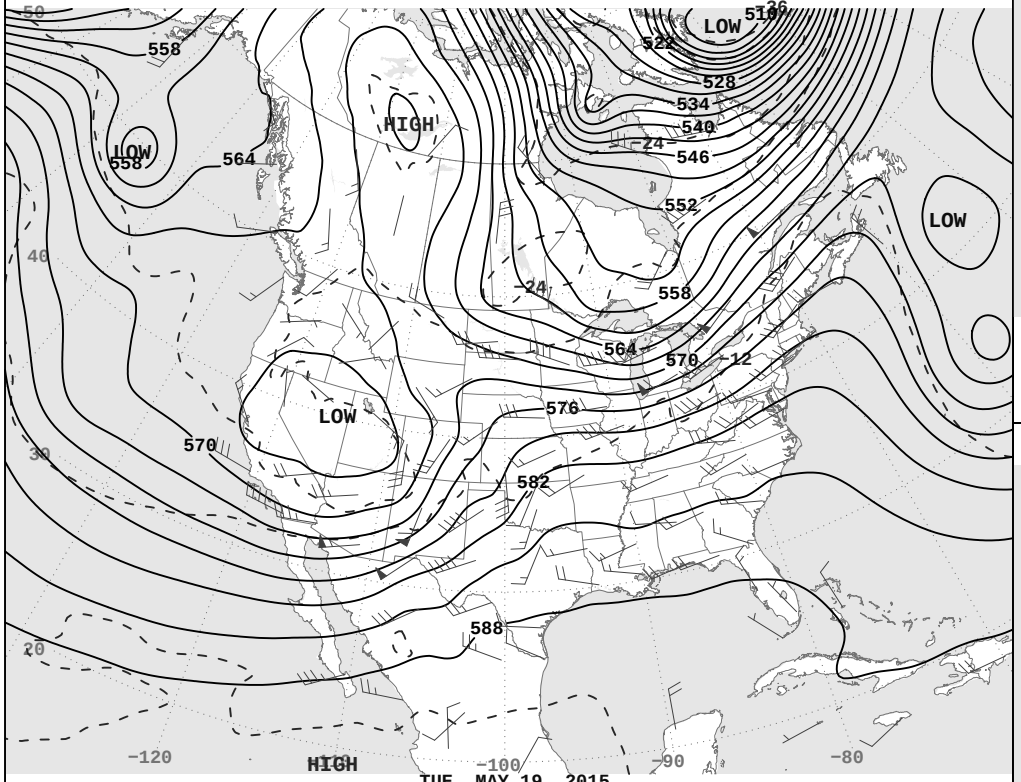

TUE, MAY 19, 2015

500-Millibar Height Contours at 7:00 A.M. E.S.T.

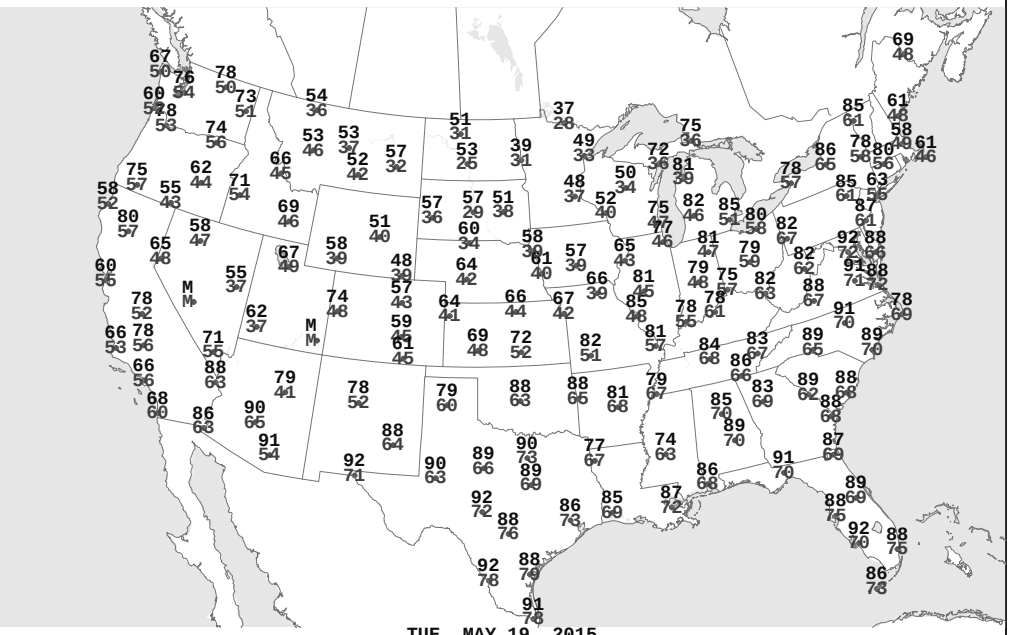

TUE, MAY 19, 2015

Highest and Lowest Temperature

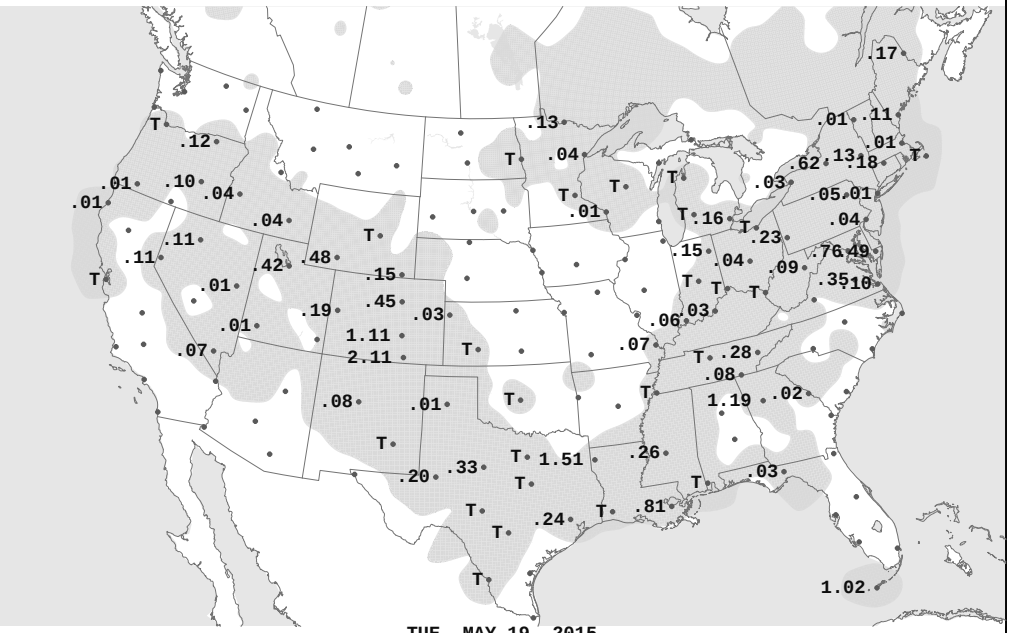

TUE, MAY 19, 2015

24-hour Precipitation Areas and Amounts Ending 7:00 A.M. E.S.T.