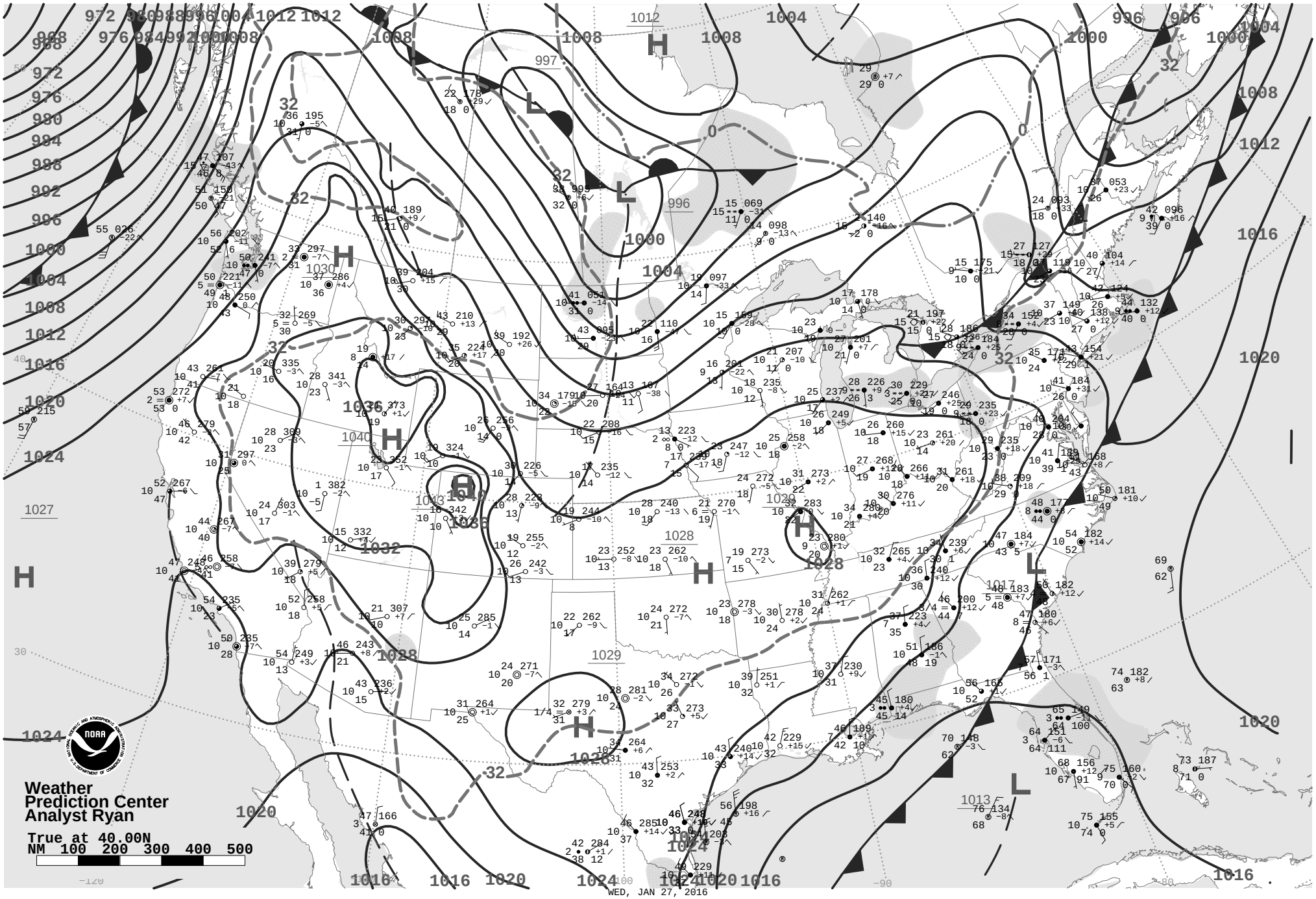


**Surface Weather Map and Station Weather at 7:00 A.M. E.S.T.**

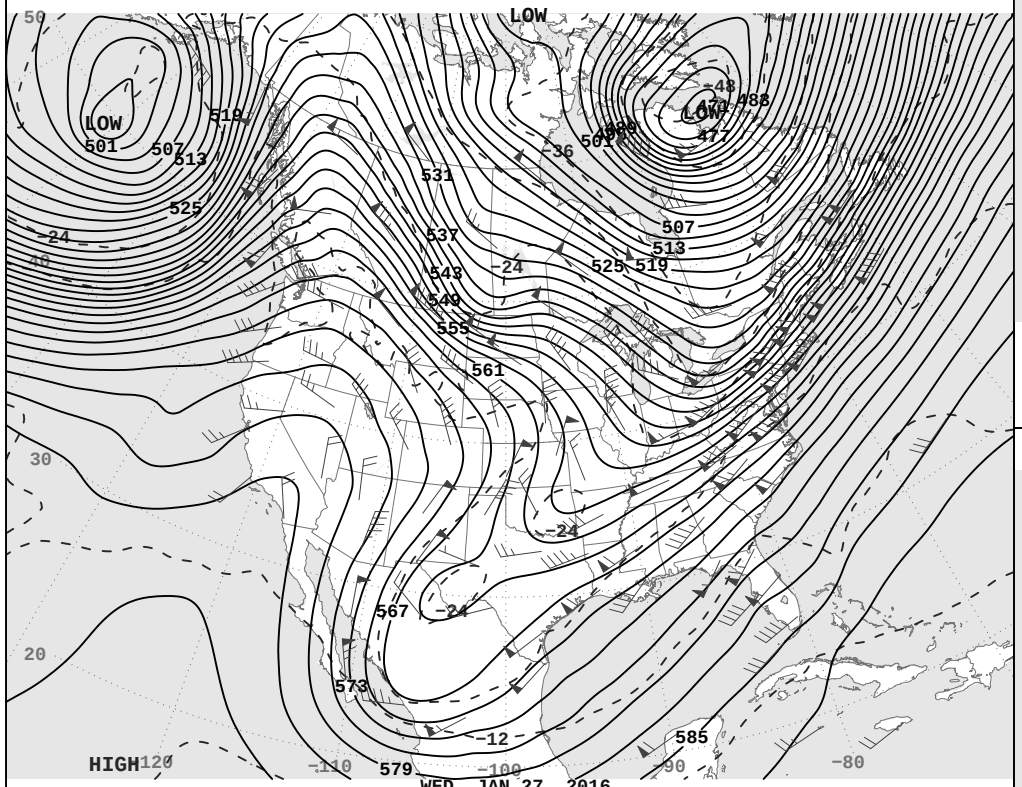


WED, JAN 27, 2016

500-Millibar Height Contours at 7:00 A.M. E.S.T.

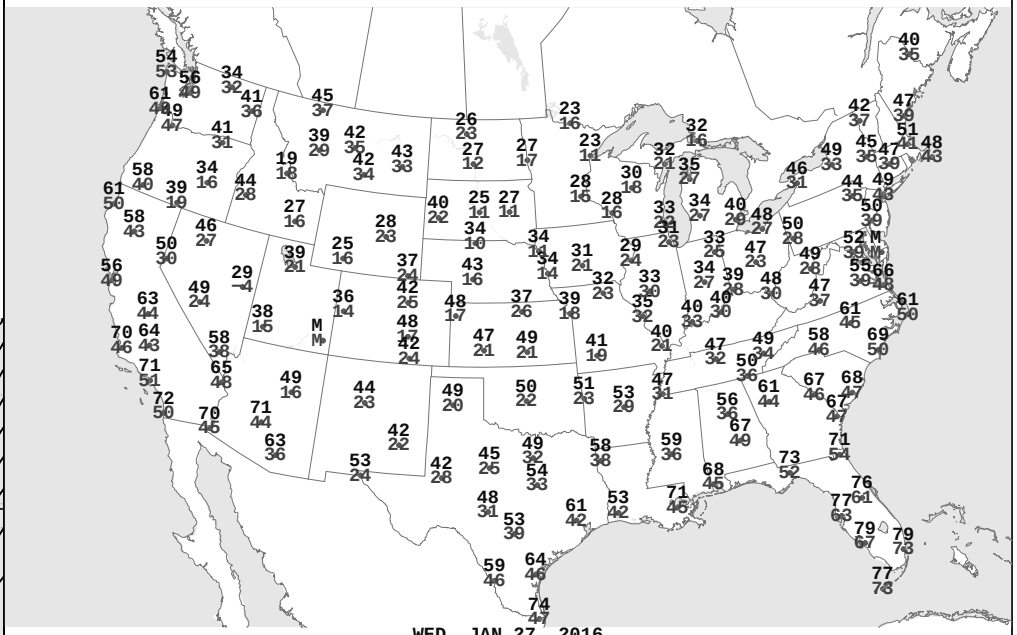

WED, JAN 27, 2016

**Highest and Lowest Temperature**

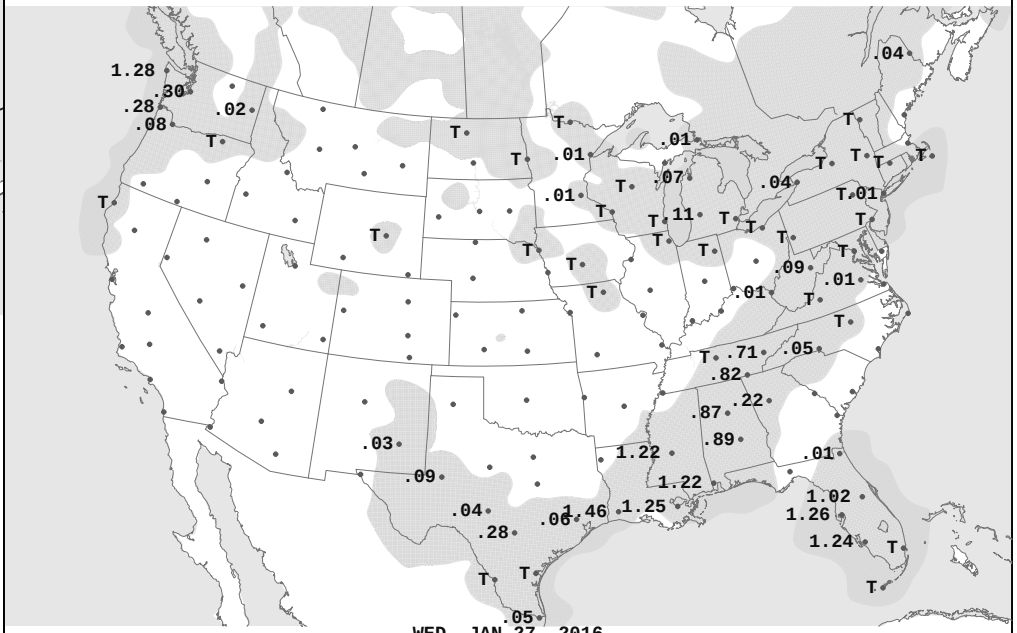


WED, JAN 27, 2016

**24-hour Precipitation Areas and Amounts Ending 7:00 A.M. E.S.T.**