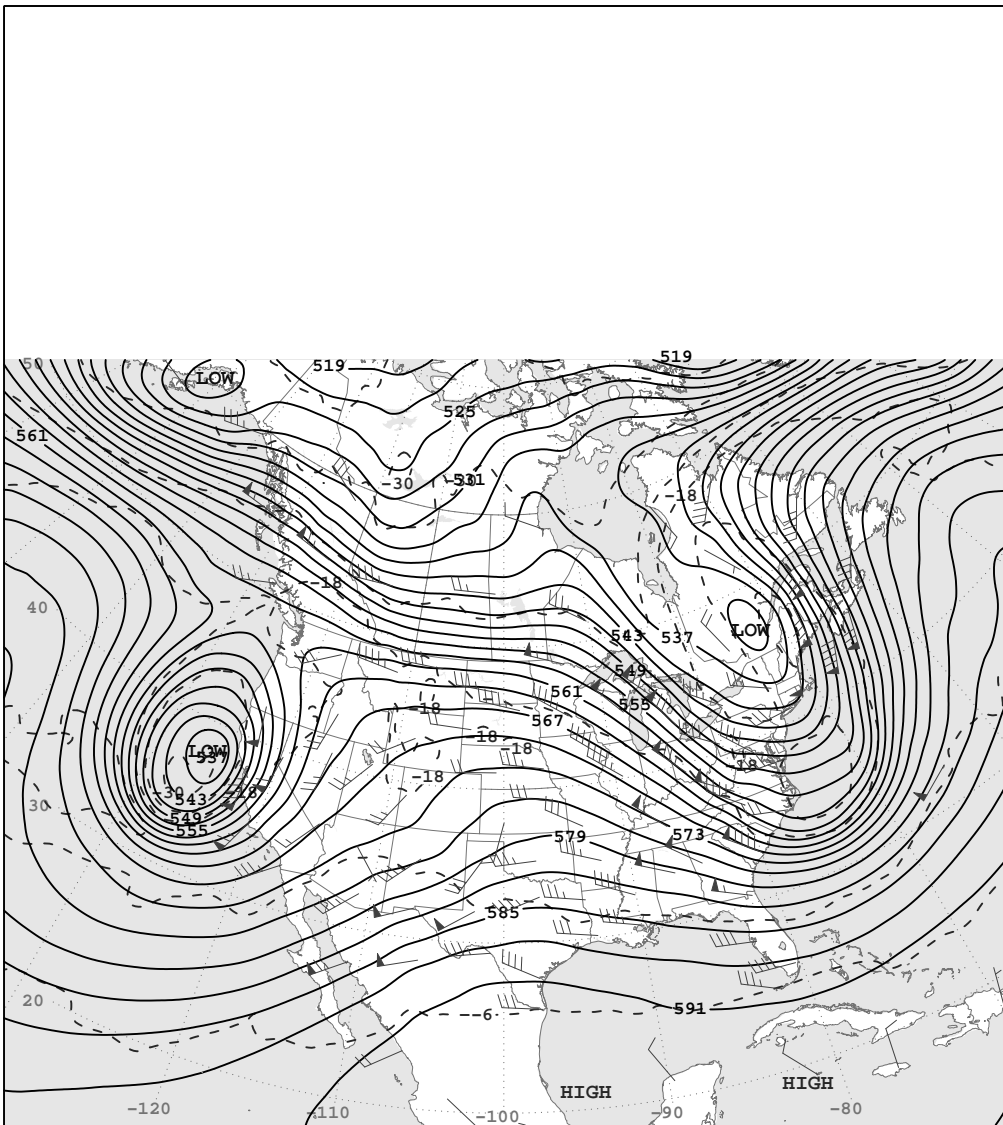
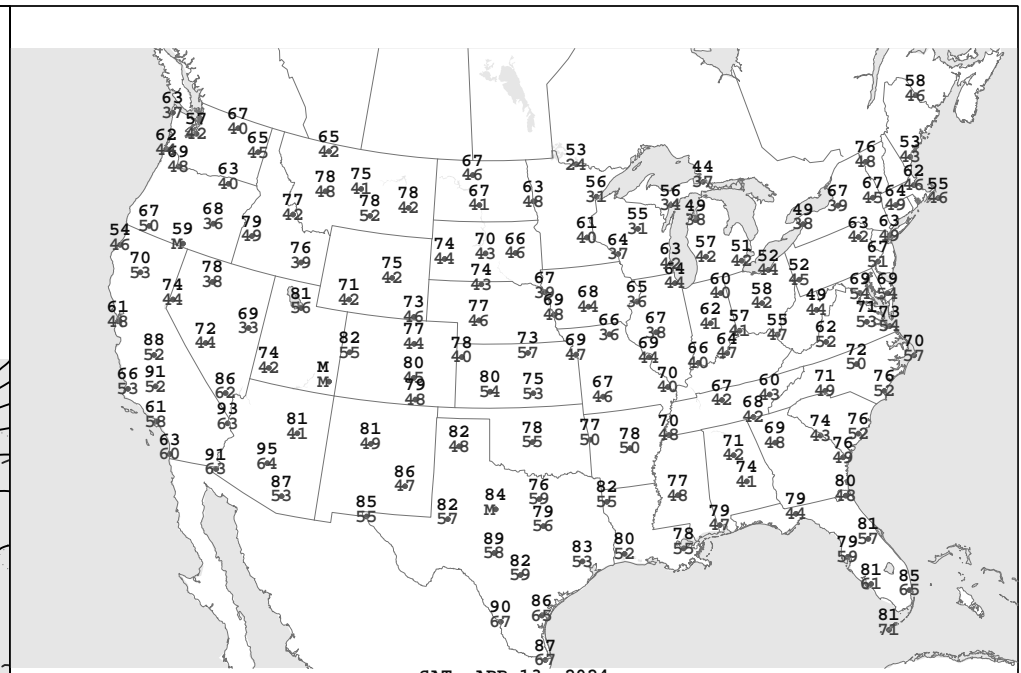


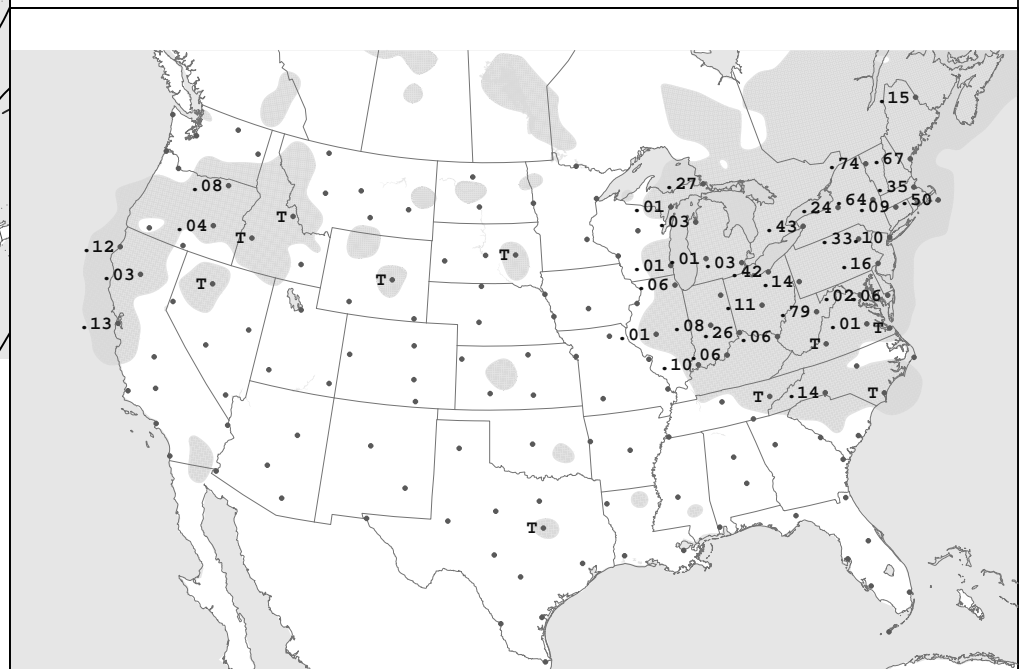
Surface Weather Map and Station Weather at 7:00 A.M. E.S.T.



SAT, APR 13, 2024  
500-Millibar Height Contours at 7:00 A.M. E.S.T.



SAT, APR 13, 2024  
Highest and Lowest Temperature



SAT, APR 13, 2024  
24-hour Precipitation Areas and Amounts Ending 7:00 A.M. E.S.T.