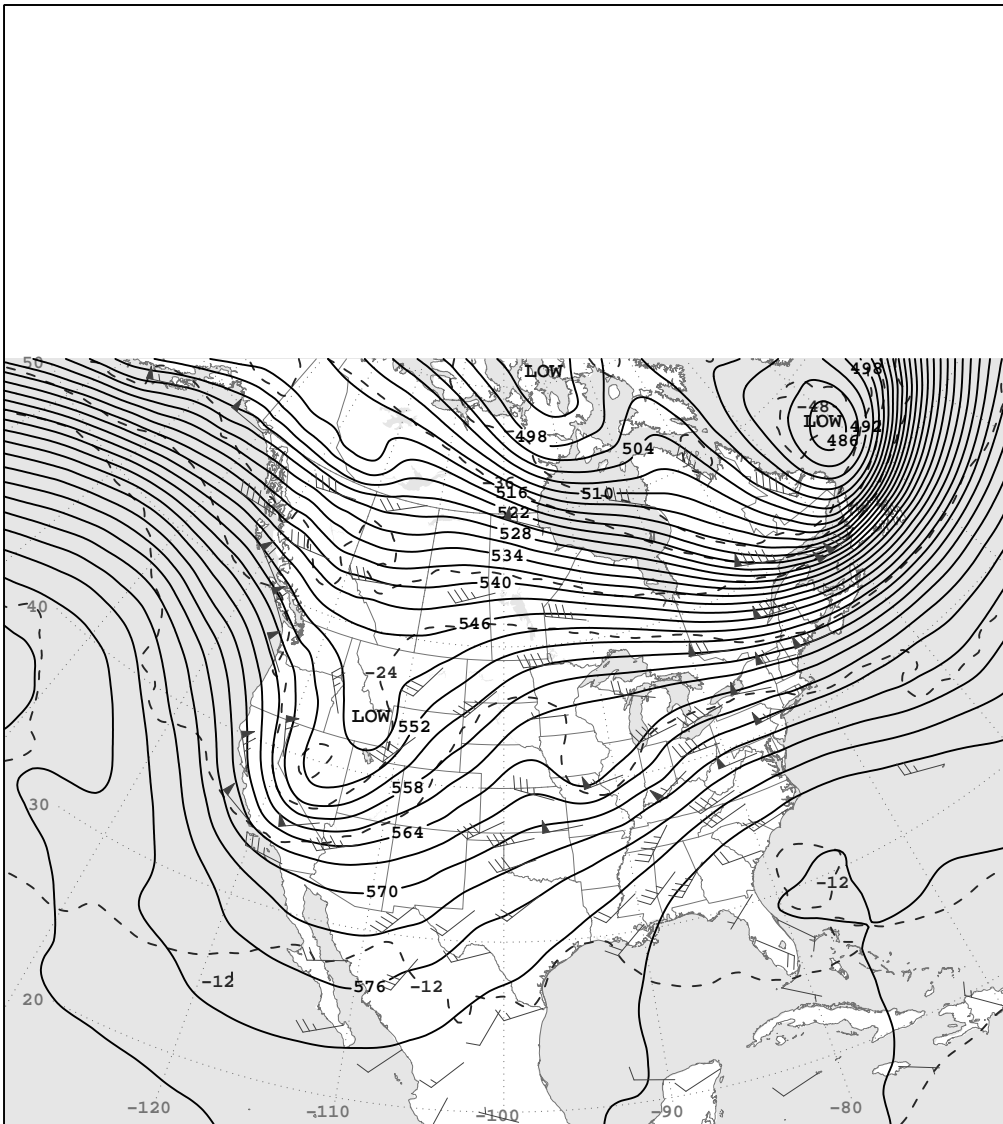
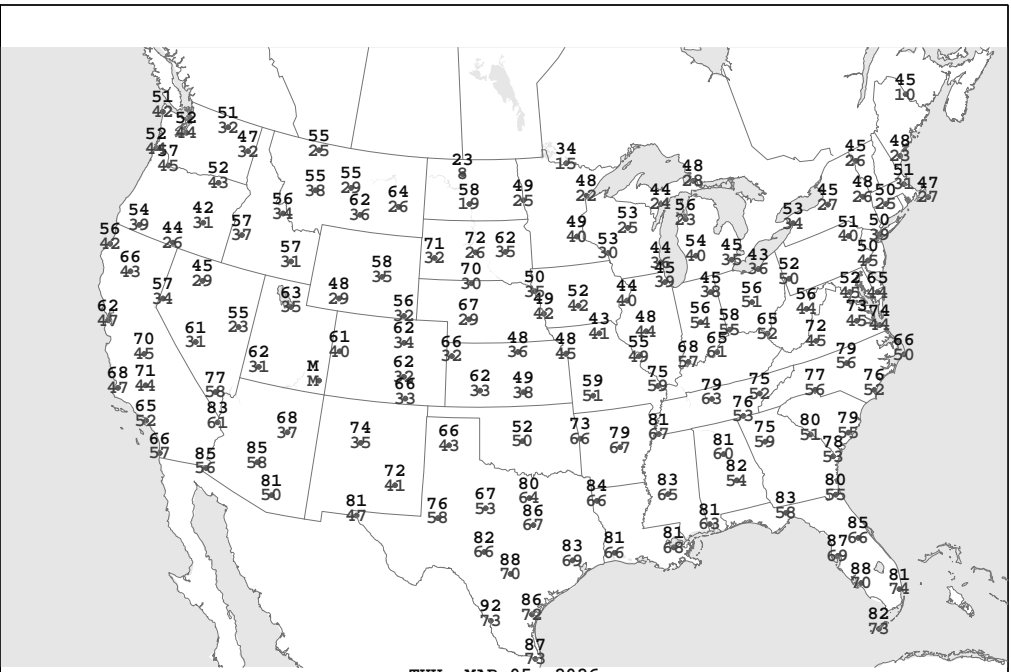


Surface Weather Map and Station Weather at 7:00 A.M. E.S.T.



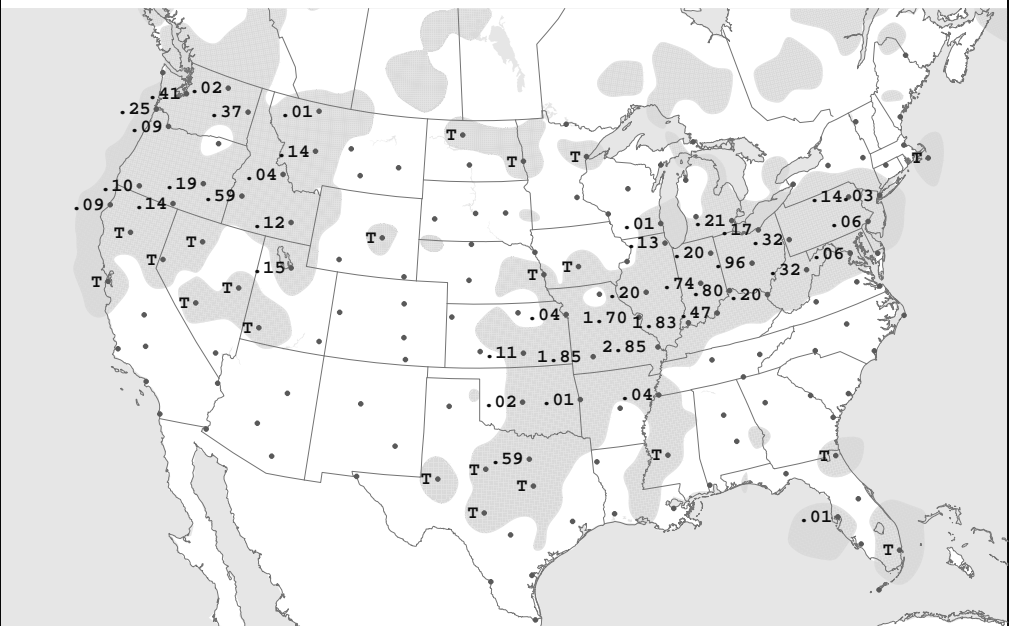
THU, MAR 05, 2026

500-Millibar Height Contours at 7:00 A.M. E.S.T.



THU, MAR 05, 2026

Highest and Lowest Temperature



THU, MAR 05, 2026

24-hour Precipitation Areas and Amounts Ending 7:00 A.M. E.S.T.